




# DROUGHT INFORMATION SERVICE SOI FAX HOT LINES

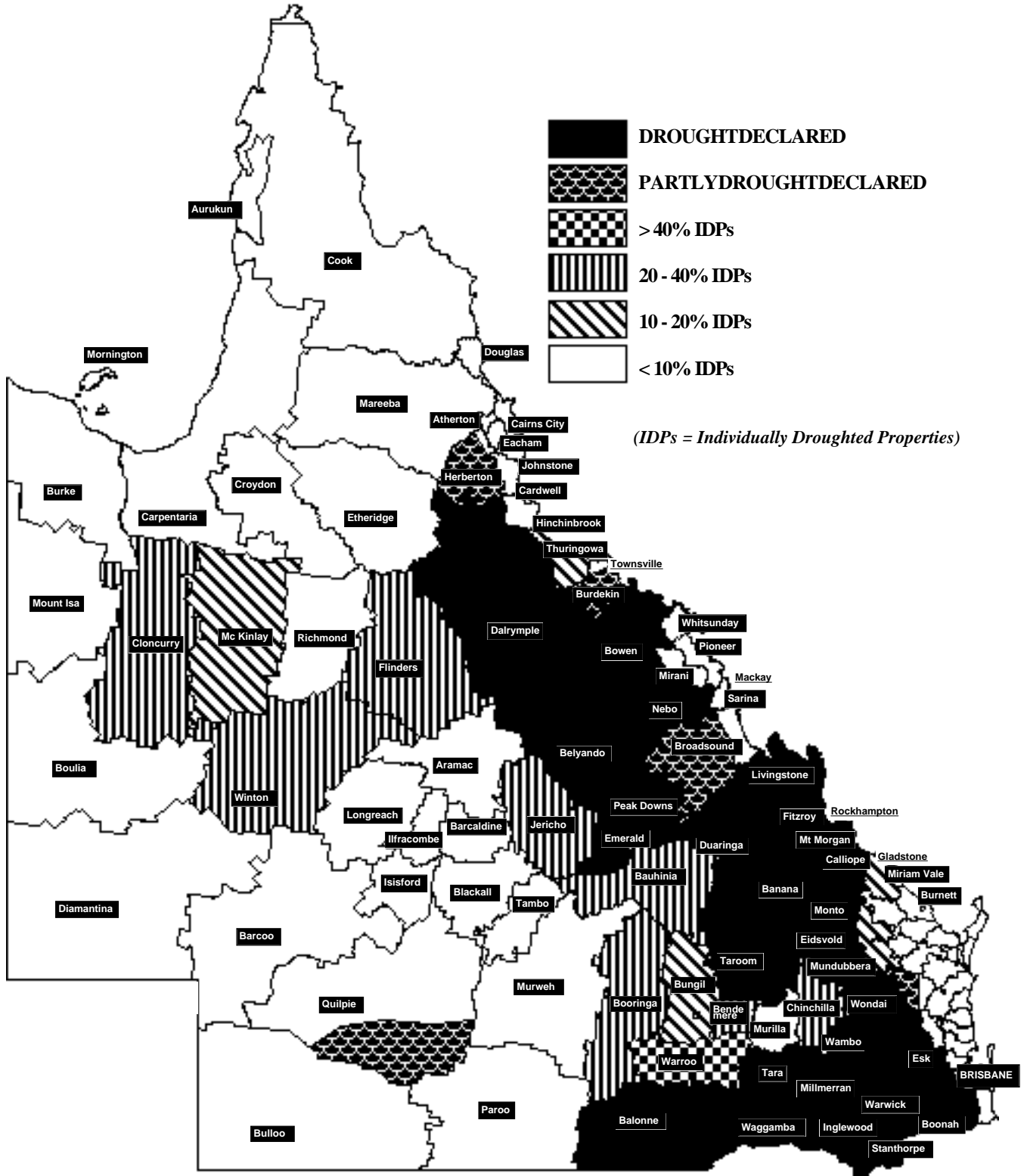
(Southern Oscillation Index)

menu page = 019 725 300

this page = 019 725 305



## QUEENSLAND DROUGHT SITUATION as at 1 June 1995






# DROUGHT INFORMATION SERVICE SOI FAX HOTLINES

(Southern Oscillation Index)

menu page = 019 725 300

this page = 019 725 305



## DROUGHT DECLARED SHIRES as at 1 June 1995

SHIRE	DATE DECLARED	SHIRE	DATE DECLARED
Balonne	10.10.94	Kingaroy	21.11.94
Banana †	21.06.93/01.05.93	Laidley	20.06.94
Beaudesert	01.11.94	Livingstone	14.11.94
Belyando	01.09.92	Millmerran	14.10.91
Boonah	17.10.94	Monto	10.10.94
Bowen	25.10.91	Moreton	01.11.94
Broadsound ■	24.04.92	Mount Morgan	09.06.93
Burdekin ●	25.10.91	Mundubbera	10.10.94
Calliope	28.11.94	Murgon	21.11.94
Cambooya	26.09.94	Nanango	21.11.94
Clifton	11.08.94	Nebo	24.04.92
Crow's Nest	17.10.94	Peak Downs	15.09.92
Dalrymple	01.05.93	Pittsworth	11.08.94
Duarina	17.03.93	Quilpie ★	13.04.95
Eidsvold	10.10.94	Rosalie	06.05.93
Emerald	08.04.93	Stanthorpe	07.07.94
Esk	01.11.94	Tara	10.10.94
Fitzroy	09.06.93	Taroom	13.09.91
Gatton	20.06.94	Waggamba ✕	23.02.93/22.09.94
Herberton ✱	11.11.91	Wambo	10.10.94
Inglewood	26.05.93	Warwick	07.07.94
Jondaryan	06.05.93	Wondai	21.11.94
Kilkivan ◆	21.11.94		

**Notes:**

- That part of the Shire of Burdekin, south and east of the Burdekin River.
- That part of the shire of Broadsound, west of the Connors Range.
- ✕ That part of Waggamba Shire east of the Leichhardt Highway declared from 23.02.93  
That part of Waggamba Shire west of the Leichhardt Highway declared from 22.09.94
- † That part of Banana Shire north of the Dawson Highway declared from 01.05.93  
That part of Banana Shire south of the Dawson Highway declared from 21.06.93
- ✱ That part of Herberton Shire, south of Blunder Creek and west of Wild River.
- ◆ That part of Kilkivan Shire, west of Wide Bay Creek.
- ★ That part of Quilpie shire south of the Great Western Railway line and the Quilpie to Eromanga road, and east of the Cooper Developmental Road to where it meets the southern boundary of the shire.