




DROUGHT INFORMATION SERVICE SOI FAX HOTLINES

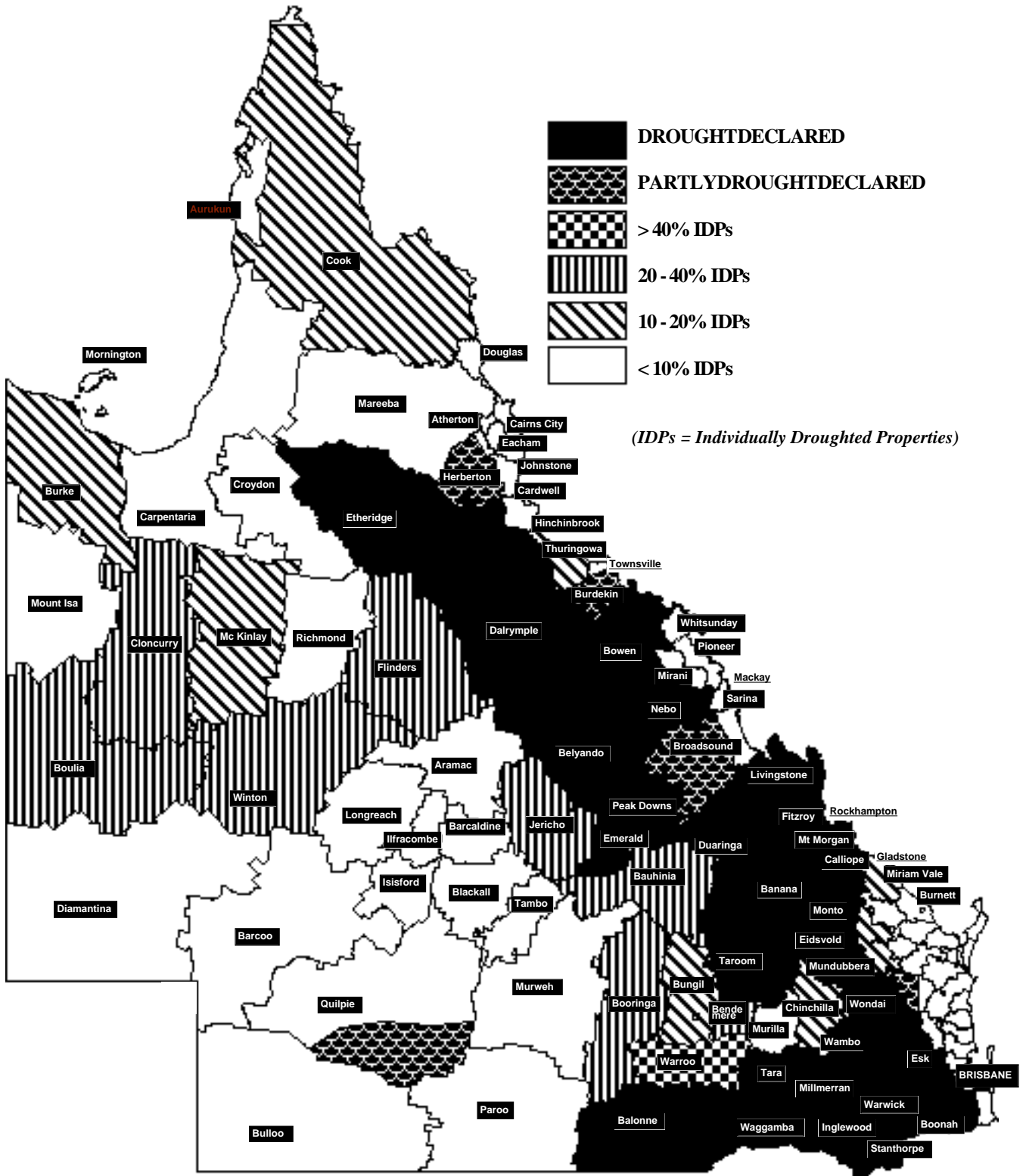
(Southern Oscillation Index)

menu page = 019 725 300

this page = 019 725 305



QUEENSLAND DROUGHT SITUATION as at 3 May 1995






DROUGHT INFORMATION SERVICE SOI FAX HOTLINES

(Southern Oscillation Index)

menu page = 019 725 300

this page = 019 725 305



DROUGHT DECLARED SHIRES as at 3 May 1995

| SHIRE | DATE DECLARED | SHIRE | DATE DECLARED |
|--------------|-------------------|--------------|-------------------|
| Balonne | 10.10.94 | Kilkivan ◆ | 21.11.94 |
| Banana † | 21.06.93/01.05.93 | Kingaroy | 21.11.94 |
| Beaudesert | 01.11.94 | Laidley | 20.06.94 |
| Belyando | 01.09.92 | Livingstone | 14.11.94 |
| Boonah | 17.10.94 | Millmerran | 14.10.91 |
| Bowen | 25.10.91 | Monto | 10.10.94 |
| Broadsound ■ | 24.04.92 | Moreton | 01.11.94 |
| Burdekin ● | 25.10.91 | Mount Morgan | 09.06.93 |
| Calliope | 28.11.94 | Mundubbera | 10.10.94 |
| Cambooya | 26.09.94 | Murgon | 21.11.94 |
| Clifton | 11.08.94 | Nanango | 21.11.94 |
| Crow's Nest | 17.10.94 | Nebo | 24.04.92 |
| Dalrymple | 01.05.93 | Peak Downs | 15.09.92 |
| Duaringa | 17.03.93 | Pittsworth | 11.08.94 |
| Eidsvold | 10.10.94 | Quilpie ★ | 13.04.95 |
| Emerald | 08.04.93 | Rosalie | 06.05.93 |
| Esk | 01.11.94 | Stanthorpe | 07.07.94 |
| Etheridge | 10.08.94 | Tara | 10.10.94 |
| Fitzroy | 09.06.93 | Taroom | 13.09.91 |
| Gatton | 20.06.94 | Waggamba ✕ | 23.02.93/22.09.94 |
| Herberton * | 11.11.91 | Wambo | 10.10.94 |
| Inglewood | 26.05.93 | Warwick | 07.07.94 |
| Jondaryan | 06.05.93 | Wondai | 21.11.94 |

Notes:

- That part of the Shire of Burdekin, south and east of the Burdekin River.
- That part of the shire of Broadsound, west of the Connors Range.
- ✕ That part of Waggamba Shire east of the Leichhardt Highway declared from 23.02.93
That part of Waggamba Shire west of the Leichhardt Highway declared from 22.09.94
- † That part of Banana Shire north of the Dawson Highway declared from 01.05.93
That part of Banana Shire south of the Dawson Highway declared from 21.06.93
- *
- ◆ That part of Kilkivan Shire, west of Wide Bay Creek.
- ★ That part of Quilpie shire south of the Great Western Railway line and the Quilpie to Eromanga road, and east of the Cooper Developmental Road to where it meets the southern boundary of the shire.