




SEASONAL CLIMATE INFORMATION SERVICE
SOI FAX HOTLINES

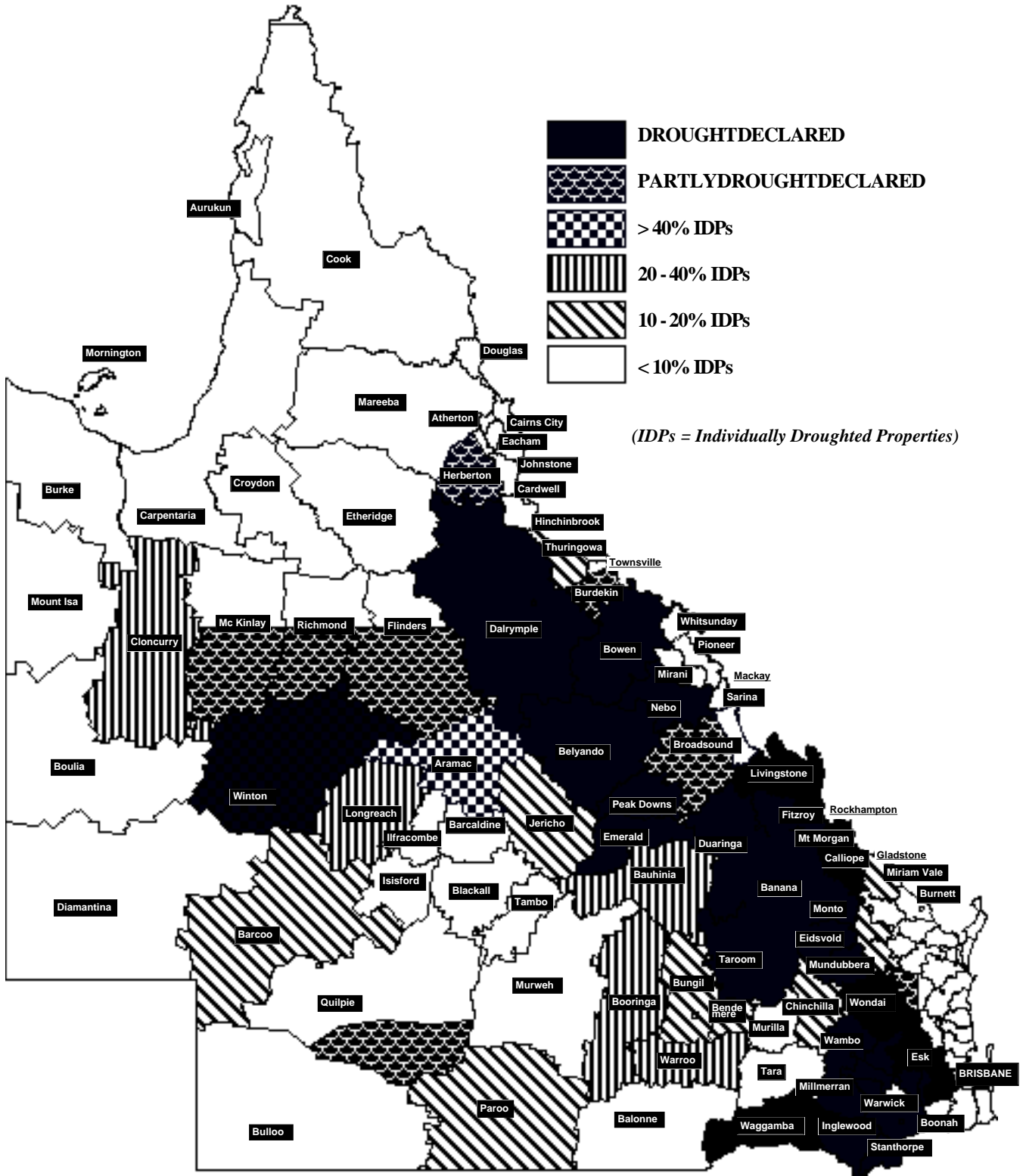
(Southern Oscillation Index)

menu page = 019 725 300

this page = 019 725 305



QUEENSLAND DROUGHT SITUATION as at 27 May 1996






SEASONAL CLIMATE INFORMATION SERVICE
SOI FAX HOTLINES

(Southern Oscillation Index)

menu page = 019 725 300

this page = 019 725 305



DROUGHT DECLARED SHIRES as at 27 May 1996

SHIRE	DATE DECLARED	SHIRE	DATE DECLARED
Banana †	21.06.93/01.05.93	Livingstone	14.11.94
Belyando	01.09.92	Mc Kinlay ▲	22.04.96
Bowen	25.10.91	Millmerran	14.10.91
Broadsound ■	24.04.92	Monto	10.10.94
Burdekin ●	25.10.91	Moreton	01.11.94
Calliope	28.11.94	Mount Morgan	09.06.93
Clifton	11.08.94	Mundubbera	10.10.94
Crow's Nest	17.10.94	Murgon	21.11.94
Dalrymple	01.05.93	Nanango	21.11.94
Duarina	17.03.93	Nebo	24.04.92
Eidsvold	10.10.94	Peak Downs	15.09.92
Emerald	08.04.93	Pittsworth	11.08.94
Esk	01.11.94	Quilpie ★	01.09.92
Fitzroy	09.06.93	Richmond ▲	22.04.96
Flinders ▲	22.04.96	Rosalie	06.05.93
Gatton	20.06.94	Stanthorpe	07.07.94
Herberton *	11.11.91	Taroom	13.09.91
Inglewood	26.05.93	Waggamba ✕	23.02.93/22.09.94
Jondaryan	06.05.93	Wambo	10.10.94
Kilkivan ◆	21.11.94	Warwick	07.07.94
Kingaroy	21.11.94	Winton	18.03.96
Laidley	20.06.94	Wondai	21.11.94

Notes:

- That part of the Shire of Burdekin, south and east of the Burdekin River.
- That part of the shire of Broadsound, west of the Connors Range.
- ✕ That part of Waggamba Shire east of the Leichhardt Highway declared from 23.02.93
That part of Waggamba Shire west of the Leichhardt Highway declared from 22.09.94
- † That part of Banana Shire north of the Dawson Highway declared from 01.05.93
That part of Banana Shire south of the Dawson Highway declared from 21.06.93
- * That part of Herberton Shire, south of Blunder Creek and west of Wild River.
- ◆ That part of Kilkivan Shire, west of Wide Bay Creek.
- ★ That part of Quilpie shire south of the Great Western Railway line and the Quilpie to Eromanga road, and east of the Cooper Developmental Road to where it meets the southern boundary of the shire.
- ▲ Those parts of the shires of McKinlay, Richmond and Flinders, south of the Great Northern Railway line