




SEASONAL CLIMATE INFORMATION SERVICE

SOI FAX HOTLINES

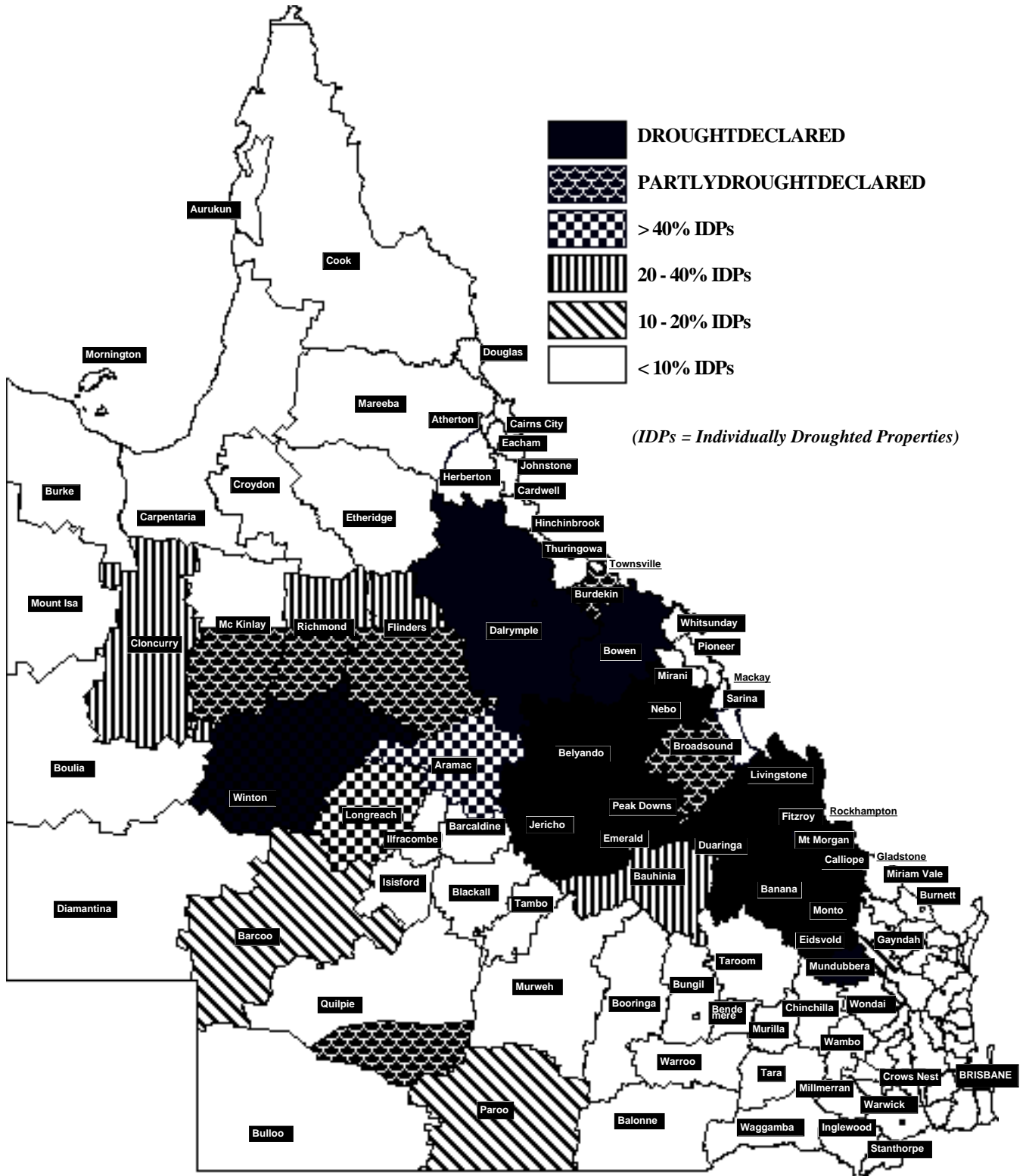
(Southern Oscillation Index)

menu page = 019 725 300

this page = 019 725 305




QUEENSLAND DROUGHT SITUATION as at 30 September 1996





SEASONAL CLIMATE INFORMATION SERVICE
SOI FAX HOTLINES
 (Southern Oscillation Index)
 menu page = 019 725 300
 this page = 019 725 305



DROUGHT DECLARED SHIRES as at 30 September 1996

SHIRE	DATE DECLARED	SHIRE	DATE DECLARED
Banana +	21.06.93/01.05.93	Jericho	22.07.96
Belyando	01.09.92	Livingstone	14.11.94
Bowen	25.10.91	Mc Kinlay ▲	22.04.96
Broadsound ■	24.04.92	Monto	10.10.94
Burdekin ●	25.10.91	Mount Morgan	09.06.93
Calliope	28.11.94	Mundubbera	10.10.94
Dalrymple	01.05.93	Nebo	24.04.92
Duarina	17.03.93	Peak Downs	15.09.92
Eidsvold	10.10.94	Quilpie ★	01.09.92
Emerald	08.04.93	Richmond ▲	22.04.96
Fitzroy	09.06.93	Winton	18.03.96
Flinders ▲	22.04.96		

Notes:

- That part of the Shire of Burdekin, south and east of the Burdekin River.
- That part of the shire of Broadsound, west of the Connors Range.
- + That part of Banana Shire north of the Dawson Highway declared from 01.05.93
That part of Banana Shire south of the Dawson Highway declared from 21.06.93
- ★ That part of Quilpie shire south of the Great Western Railway line and the Quilpie to Eromanga road, and east of the Cooper Developmental Road to where it meets the southern boundary of the shire.
- ▲ Those parts of the shires of McKinlay, Richmond and Flinders, south of the Great Northern Railway line